


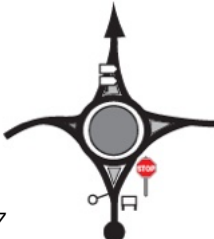
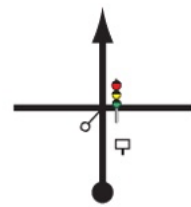

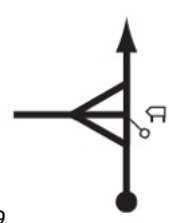



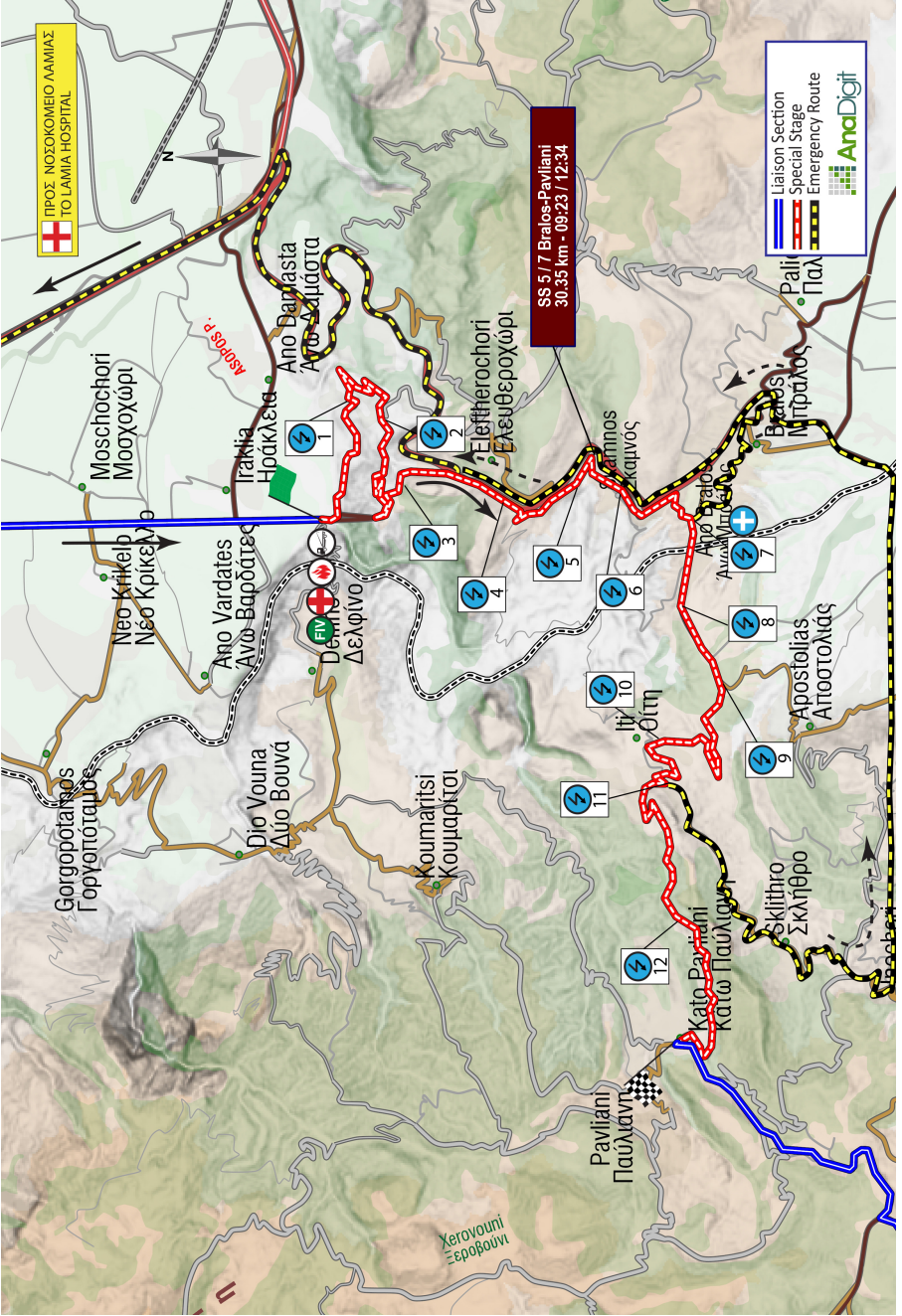




T.C.4E / 6C SERVICE C OUT/SERVICE D OUT		DISTANCE	LEG	2	PAGE
T.C.5 / 7 IRAKLIA		11.76 Km	R.SECTION	12/17	31
		AVERAGE SPEED	TARGET TIME		
		35.28 Km/h	00:20		
Total Km	Partial Km	DIRECTION	INFORMATION	Km to run	
0.00	0.00	<p>1</p>	<p>N-38.53.422 E-22.26.926</p> <p>T.C. 4E/6C Lamia - Service C/D Out Refuel Zone Lamia S.P.</p>	11.76	
0.22	0.22	<p>2</p>	Gate B	11.54	
0.26	0.04	<p>3</p>		11.50	
0.93	0.67	<p>4</p>	<p>Traffic light Out of use</p>	10.83	
1.67	0.74	<p>5</p>		10.09	


T.C.4E / 6C SERVICE C OUT/SERVICE D OUT		DISTANCE	LEG	2	PAGE
T.C.5 / 7 IRAKLIA		11.76 Km	R.SECTION12/17		32
		AVERAGE SPEED	TARGET TIME 00:20		
		35.28 Km/h			
Total Km	Partial Km	DIRECTION	INFORMATION	Km to run	
1.82	0.15	 <p>6</p>	 	9.94	
4.78	2.96	 <p>7</p>		6.98	
7.67	2.89	 <p>8</p>		4.09	
10.34	2.67	 <p>9</p>		1.42	
11.76	1.42	 <p>10</p>	<p>N-38.47.307 E-22.26.357</p>  <p>50 m → Start S.S. 5/7</p>	0.00	













S.S.5/7 BRALOS-PAVLIANI I/II
T.C & START






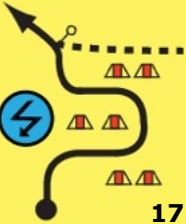



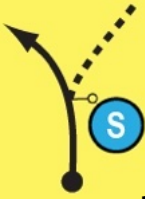

S.S.5/7 BRALOS-PAVLIANI I/II
END & STOP







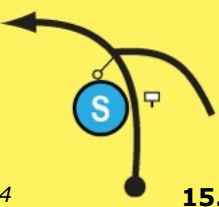





T.C.5 / 7		IRAKLIA		DISTANCE	LEG	2	PAGE
T.C.6 / 8		KALOSKOPI		39.92 Km	R.SECTION13/18	33	
S.S. 5 / 7		Bralos-Pavliani I / II		30.35 Km	AVERAGE SPEED	43.55 Km/h	
					TARGET TIME	00:55	
Total Km	Partial Km	DIRECTION		INFORMATION		Km to run	
0.00	0.00	 1 30.35		N-38.47.273 E-22.26.361 START S.S. 5/7 Bralos-Pavliani I/II 30.35 km		39.92	
0.39	0.39	 2 29.96		 1		39.53	
1.63	1.24	 3 28.72		 2		38.29	
2.69	1.06	 4 27.66		N-38.47.154 E-22.27.587 5/7-1		37.23	
3.33	0.64	 5 27.02		 3		36.59	

T.C.5 / 7		IRAKLIA	DISTANCE	LEG	2	PAGE
T.C.6 / 8		KALOSKOPI	39.92 Km	R.SECTION13/18		34
S.S. 5 / 7		Bralos-Pavliani I / II	30.35 Km	AVERAGE SPEED	43.55 Km/h	
				TARGET TIME	00:55	
Total Km	Partial Km	DIRECTION		INFORMATION		Km to run
4.02	0.69	 6 26.33		 4		35.90
5.10	1.08	 7 25.25		N-38.46.567 E-22.27.488  5/7-2		34.82
6.47	1.37	 8 23.88		 5		33.45
7.05	0.58	 9 23.30		 6		32.87
7.90	0.85	 10 22.45		 7		32.02







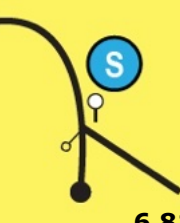









T.C.5 / 7		IRAKLIA	DISTANCE	LEG	2	PAGE
T.C.6 / 8		KALOSKOPI	39.92 Km	R.SECTION13/18		35
S.S. 5 / 7		Bralos-Pavliani I / II	30.35 Km	AVERAGE SPEED	43.55 Km/h	
				TARGET TIME	00:55	
Total Km	Partial Km	DIRECTION	INFORMATION		Km to run	
8.72	0.82				31.20	
8.95	0.23		N-38.46.458 E-22.27.062 		30.97	
9.74	0.79				30.18	
10.46	0.72				29.46	
11.04	0.58		N-38.45.442 E-22.26.474 Deceleration 1		28.88	











T.C.5 / 7		IRAKLIA	DISTANCE	LEG	2	PAGE
T.C.6 / 8		KALOSKOPI	39.92 Km	R.SECTION13/18		36
S.S. 5 / 7		Bralos-Pavliani I / II	30.35 Km	AVERAGE SPEED	43.55 Km/h	
				TARGET TIME	00:55	
Total Km	Partial Km	DIRECTION	INFORMATION		Km to run	
11.42	0.38	 16 18.93	 11		28.50	
11.54	0.12	 17 18.81			28.38	
12.69	1.15	 18 17.66	<div style="border: 1px solid gray; padding: 2px; display: inline-block;">N-38.45.095 E-22.27.023</div>  5/7-5 Deceleration 2		27.23	
13.18	0.49	 19 17.17	 12		26.74	
13.47	0.29	 20 16.88	 13		26.45	

T.C.5 / 7		IRAKLIA	DISTANCE	LEG	2	PAGE
T.C.6 / 8		KALOSKOPI	39.92 Km	R.SECTION13/18		37
S.S. 5 / 7		Bralos-Pavliani I / II	30.35 Km	AVERAGE SPEED	43.55 Km/h	
				TARGET TIME	00:55	
Total Km	Partial Km	DIRECTION	INFORMATION		Km to run	
13.84	0.37	 21 16.51	 JUMP !! 14		26.08	
14.07	0.23	 22 16.28	 15		25.85	
14.29	0.22	 23 16.06	N-38.44.401 E-22.26.535  5/7-6		25.63	
14.65	0.36	 24 15.70	 16		25.27	
15.31	0.66	 25 15.04	 17		24.61	

T.C.5 / 7		IRAKLIA	DISTANCE	LEG	2	PAGE
T.C.6 / 8		KALOSKOPI	39.92 Km	R.SECTION13/18	38	
S.S. 5 / 7		Bralos-Pavliani I / II	30.35 Km	AVERAGE SPEED	43.55 Km/h	
				TARGET TIME	00:55	
Total Km	Partial Km	DIRECTION	INFORMATION			Km to run
15.91	0.60	<p>26 14.44</p>	<p>N-38.44.057 E-22.26.409</p> <p>5/7-7</p>			24.01
16.71	0.80	<p>27 13.64</p>	<p>18</p>			23.21
17.41	0.70	<p>28 12.94</p>	<p>N-38.44.107 E-22.25.431</p> <p>5/7-8 Deceleration 3</p>			22.51
17.70	0.29	<p>29 12.65</p>	<p>19</p>			22.22
18.35	0.65	<p>30 12.00</p>	<p>20</p>			21.57

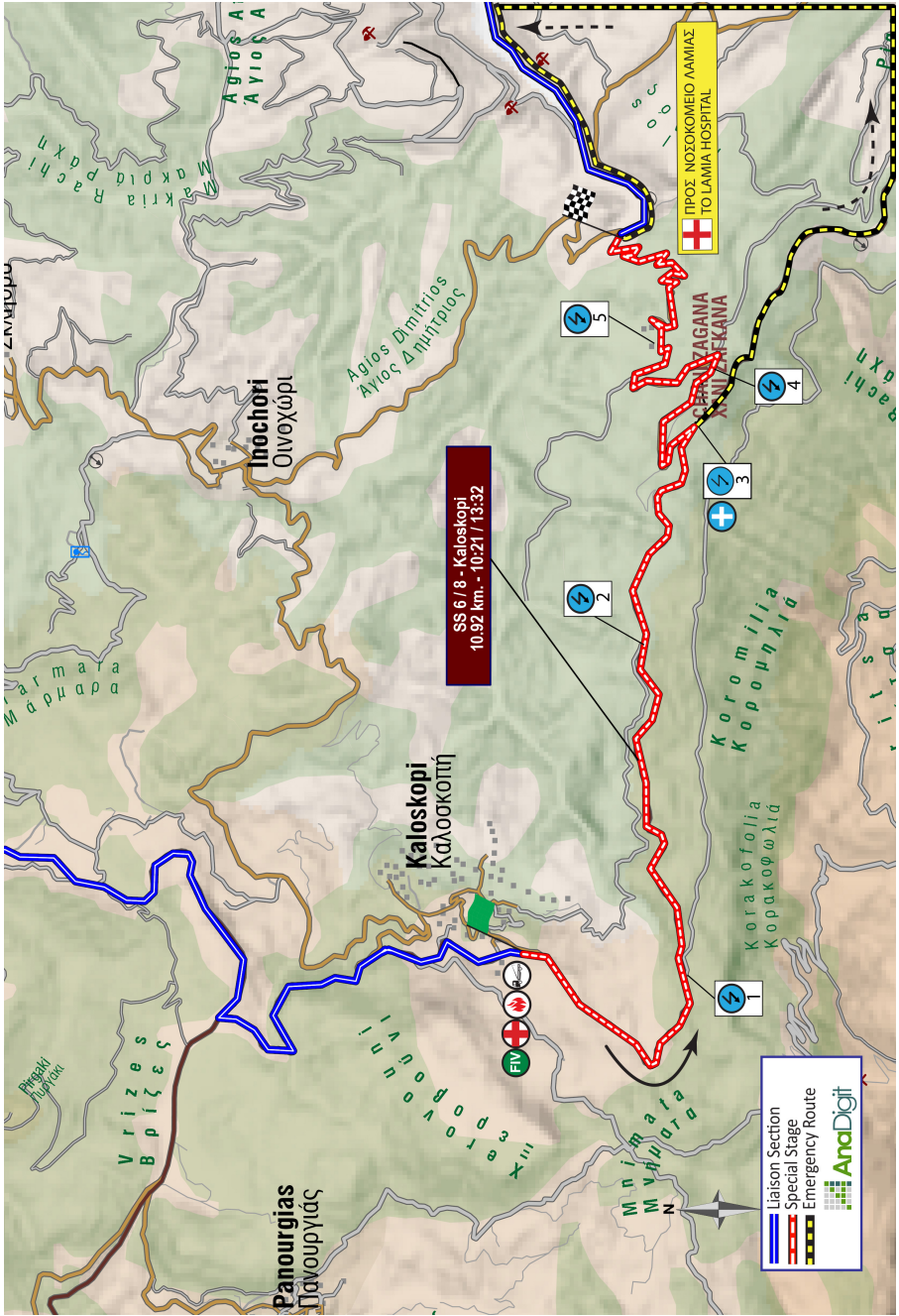
T.C.5 / 7		IRAKLIA	DISTANCE	LEG	2	PAGE
T.C.6 / 8		KALOSKOPI	39.92 Km	R.SECTION13/18		39
S.S. 5 / 7		Bralos-Pavliani I / II	30.35 Km	AVERAGE SPEED	43.55 Km/h	
				TARGET TIME		00:55
Total Km	Partial Km	DIRECTION	INFORMATION		Km to run	
18.76	0.41	<p>31 11.59</p>	N-38.43.493 E-22.24.528 		21.16	
19.46	0.70	<p>32 10.89</p>			20.46	
20.60	1.14	<p>33 9.75</p>			19.32	
21.44	0.84	<p>34 8.91</p>			18.48	
22.15	0.71	<p>35 8.20</p>			17.77	

T.C.5 / 7		IRAKLIA	DISTANCE	LEG	2	PAGE
T.C.6 / 8		KALOSKOPI	39.92 Km	R.SECTION13/18		40
S.S. 5 / 7		Bralos-Pavliani I / II	30.35 Km	AVERAGE SPEED	43.55 Km/h	
				TARGET TIME		00:55
Total Km	Partial Km	DIRECTION	INFORMATION			Km to run
22.26	0.11	 <p>36 8.09</p>	<p>N-38.44.224 E-22.24.076</p>  <p>5/7-10</p>			17.66
22.43	0.17	 <p>37 7.92</p>	   <p>24</p>			17.49
23.54	1.11	 <p>38 6.81</p>	  <p>25</p>			16.38
23.90	0.36	 <p>39 6.45</p>	<p>N-38.44.175 E-22.23.416</p>     <p>5/7-11</p>			16.02
24.43	0.53	 <p>40 5.92</p>	 <p>26</p>			15.49

T.C.5 / 7		IRAKLIA	DISTANCE	LEG	2	PAGE
T.C.6 / 8		KALOSKOPI	39.92 Km	R.SECTION13/18		41
S.S. 5 / 7		Bralos-Pavliani I / II	30.35 Km	AVERAGE SPEED	43.55 Km/h	
				TARGET TIME	00:55	
Total Km	Partial Km	DIRECTION		INFORMATION		Km to run
25.55	1.12	 41 4.80				14.37
26.42	0.87	 42 3.93				13.50
27.48	1.06	 43 2.87		<div style="border: 1px solid gray; padding: 2px; display: inline-block;">N-38.44.075 E-22.22.099</div> 		12.44
28.46	0.98	 44 1.89				11.46
29.27	0.81	 45 1.08				10.65

T.C.5 / 7		IRAKLIA	DISTANCE	LEG	2	PAGE
T.C.6 / 8		KALOSKOPI	39.92 Km	R.SECTION13/18		42
S.S. 5 / 7		Bralos-Pavliani I / II	30.35 Km	AVERAGE SPEED	43.55 Km/h	
				TARGET TIME		00:55
Total Km	Partial Km	DIRECTION		INFORMATION		Km to run
29.88	0.61	<p>46 0.47</p>		<p>31</p>		10.04
30.35	0.47	<p>47 0.00</p>		<p>N-38.43.558 E-22.20.440</p> <p>Καλώς ήλθατε στην Πάυλιανη</p> <p>END S.S. 5/7 Bralos-Pavliani I/II</p>		9.57
30.61	0.26	<p>48</p>		<p>N-38.44.008 E-22.20.526</p> <p>STOP S.S. 5/7 Bralos-Pavliani I/II</p>		9.31
30.94	0.33	<p>49</p>				8.98
36.80	5.86	<p>50</p>				3.12

T.C.5 / 7		IRAKLIA	DISTANCE	LEG	2	PAGE
T.C.6 / 8		KALOSKOPI	39.92 Km	R.SECTION	13/18	43
S.S. 5 / 7		Bralos-Pavliani I / II	30.35 Km	AVERAGE SPEED	43.55 Km/h	
				TARGET TIME	00:55	
Total Km	Partial Km	DIRECTION	INFORMATION		Km to run	
38.53	1.73	<p>51</p>			1.39	
38.89	0.36	<p>52</p>			1.03	
39.92	1.03	<p>53</p>	<p>N-38.41.046 E-22.19.103</p> <p>T.C. 6/8 Kaloskopi</p> <p>60 m → Start S.S. 6/8</p>		0.00	



SS 6 / 8 - Kaloskopi
10.92 km. - 10:21 / 13:32

ΤΥΠΟΣ ΝΟΣΟΚΟΜΕΙΟ ΛΑΜΙΑΣ
TO LAMIA HOSPITAL

Liaison Section
Special Stage
Emergency Route

Kaloskopi
Καλοσκοπή

Panourgias
Πανουργιάς

Inochori
Οινόχορι

Αγιος Διμήτριος
Αγιος Διμήτριος

Koromilia
Κορομηλιά

Vrizes
Βρίζες

Lamaria
Λαμάρια

Agios A
Αγιος Α

Agios A
Αγιος Α

AnaDigi

S.S.6/8 KALOSKOPI I/II
T.C. & START



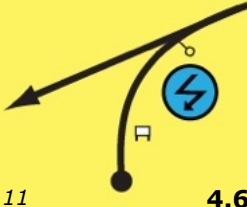

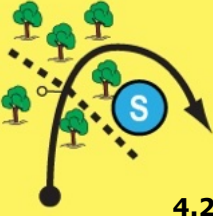

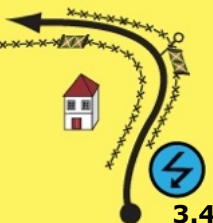

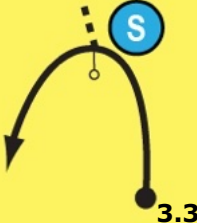



S.S.6/8 KALOSKOPI I/II
END & STOP



T.C.6 / 8 KALOSKOPI			DISTANCE	LEG 2	PAGE
T.C.6A / 8A REGROUP IN/FINISH			54.15 Km	R.SECTION14/19	44
S.S. 6 / 8 Kaloskopi I / II 10.92 Km			AVERAGE SPEED	TARGET TIME 01:00	
Total Km	Partial Km	DIRECTION	INFORMATION		Km to run
0.00	0.00		N-38.41.026 E-22.19.101 START S.S. 6/8 Kaloskopi I/II 10.92 km	54.15	
0.43	0.43			53.72	
1.34	0.91			52.81	
1.87	0.53		N-38.40.291 E-22.19.048 	52.28	
2.55	0.68			51.60	

T.C.6 / 8 KALOSKOPI			DISTANCE	LEG 2	PAGE
T.C.6A / 8A REGROUP IN/FINISH			54.15 Km	R.SECTION14/19	45
S.S. 6 / 8 Kaloskopi I / II 10.92 Km			AVERAGE SPEED	TARGET TIME 01:00	
Total Km	Partial Km	DIRECTION	INFORMATION		Km to run
3.30	0.75				50.85
3.78	0.48				50.37
4.47	0.69		N-38.40.397 E-22.20.375 		49.68
5.07	0.60				49.08
5.75	0.68				48.40

T.C.6 / 8 KALOSKOPI		DISTANCE	LEG 2	PAGE
T.C.6A / 8A REGROUP IN/FINISH		54.15 Km	R.SECTION14/19	46
S.S. 6 / 8	Kaloskopi I / II	10.92 Km	AVERAGE SPEED	TARGET TIME 01:00
		54.15 Km/h		

Total Km	Partial Km	DIRECTION	INFORMATION	Km to run
6.24	0.49	 <p>11 4.68</p>	<p>N-38.40.290 E-22.21.384</p>  <p>Αμφίσσα 30 Χάνι Ζαγκανά 1 Καστέλια 10 Λαμία 47 100 M</p> <p>6/8-3</p>	47.91
6.64	0.40	 <p>12 4.28</p>	 <p>8</p>	47.51
7.48	0.84	 <p>13 3.44</p>	<p>N-38.40.263 E-22.21.532</p>  <p>6/8-4</p>	46.67
7.61	0.13	 <p>14 3.31</p>	 <p>9</p>	46.54
8.25	0.64	 <p>15 2.67</p>	 <p>10</p>	45.90














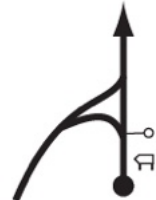

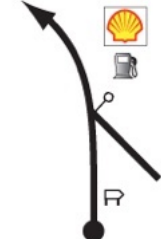

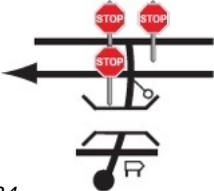


T.C.6 / 8 KALOSKOPI			DISTANCE	LEG 2	PAGE
T.C.6A / 8A REGROUP IN/FINISH			54.15 Km	R.SECTION14/19	47
S.S. 6 / 8 Kaloskopi I / II 10.92 Km			AVERAGE SPEED	TARGET TIME 01:00	
Total Km	Partial Km	DIRECTION	INFORMATION		Km to run
8.40	0.15				45.75
8.77	0.37				45.38
8.98	0.21		N-38.40.377 E-22.22.069 		45.17
9.67	0.69				44.48
10.37	0.70				43.78

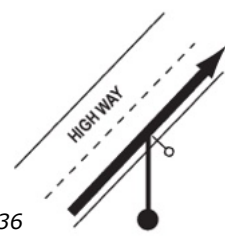

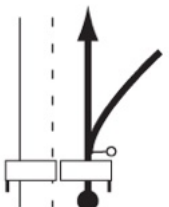

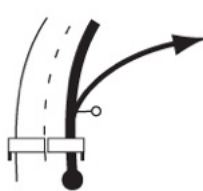

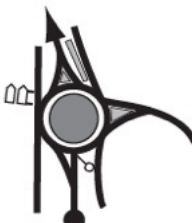


T.C.6 / 8 KALOSKOPI		DISTANCE	LEG 2	PAGE
T.C.6A / 8A REGROUP IN/FINISH		54.15 Km	R.SECTION14/19	48
S.S. 6 / 8	Kaloskopi I / II	10.92 Km	AVERAGE SPEED	TARGET TIME 01:00
		54.15 Km/h		


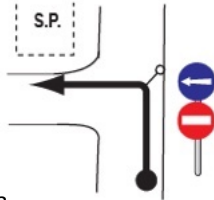
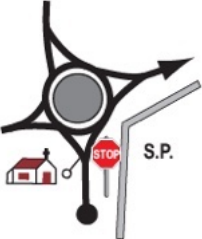
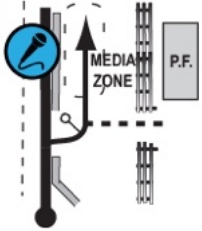
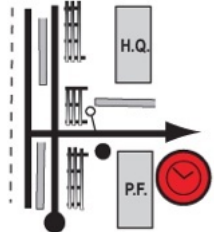

Total Km	Partial Km	DIRECTION	INFORMATION	Km to run
10.92	0.55		<p>N-38.40.440 E-22.22.276</p> <p>END S.S. 6/8 Kaloskopi I/II</p>	43.23
11.23	0.31		<p>N-38.40.464 E-22.22.319</p> <p>STOP S.S. 6/8 Kaloskopi I/II</p>	42.92
11.60	0.37			42.55
11.78	0.18			42.37
15.17	3.39		<p>N-38.41.383 E-22.24.357</p> <p>Remote Refuel Zone kastelia</p> <p>Village Entrance LOW SPEED !!</p>	38.98

Next
0.12

T.C.6 / 8 KALOSKOPI			DISTANCE	LEG 2	PAGE
T.C.6A / 8A REGROUP IN/FINISH			54.15 Km	R.SECTION14/19	49
S.S. 6 / 8 Kaloskopi I / II 10.92 Km			AVERAGE SPEED	TARGET TIME 01:00	
Total Km	Partial Km	DIRECTION	INFORMATION		Km to run
15.29	0.12	 <p>26</p>			38.86
15.62	0.33	 <p>27</p>			38.53
15.99	0.37	 <p>28</p>			38.16
18.52	2.53	 <p>29</p>			35.63
21.02	2.50	 <p>30</p>			33.13

T.C.6 / 8 KALOSKOPI			DISTANCE	LEG 2	PAGE
T.C.6A / 8A REGROUP IN/FINISH			54.15 Km	R.SECTION14/19	50
S.S. 6 / 8 Kaloskopi I / II 10.92 Km			AVERAGE SPEED	TARGET TIME 01:00	
Total Km	Partial Km	DIRECTION	INFORMATION		Km to run
22.72	1.70	 <p>31</p>			31.43
26.83	4.11	 <p>32</p>			27.32
29.26	2.43	 <p>33</p>			24.89
41.89	12.63	 <p>34</p>			12.26
42.03	0.14	 <p>35</p>			12.12

T.C.6 / 8 KALOSKOPI		DISTANCE	LEG 2	PAGE
T.C.6A / 8A REGROUP IN/FINISH		54.15 Km	R.SECTION14/19	51
S.S. 6 / 8 Kaloskopi I / II 10.92 Km		AVERAGE SPEED	TARGET TIME 01:00	
54.15 Km/h				
Total Km	Partial Km	DIRECTION	INFORMATION	Km to run
42.26	0.23	 <p>36</p>	 <p>ATTENTION !! Entrance to High Way</p>	11.89
45.42	3.16	 <p>37</p>		8.73
51.07	5.65	 <p>38</p>	 <p>Exit from High Way</p>	3.08
52.27	1.20	 <p>39</p>		1.88
52.67	0.40	 <p>40</p>		1.48

T.C.6 / 8 KALOSKOPI			DISTANCE	LEG 2	PAGE
T.C.6A / 8A REGROUP IN/FINISH			54.15 Km	R.SECTION14/19	52
S.S. 6 / 8 Kaloskopi I / II 10.92 Km			AVERAGE SPEED	TARGET TIME 01:00	
Total Km	Partial Km	DIRECTION	INFORMATION		Km to run
53.09	0.42	 <p>41</p>			1.06
53.71	0.62	 <p>42</p>			0.44
53.95	0.24	 <p>43</p>			0.20
54.00	0.05	 <p>44</p>			0.15
54.15	0.15	 <p>45</p>	<p>N-38.53.422 E-22.26.926</p>  <p>T.C. 6A / 8A Lamia - Regroup In Lamia - Finish holding area In</p>		0.00
			GATE A		